



# The Sizewell C Project

## 9.71 Responses to the ExA's Second Written Questions (ExQ2) Volume 2 - Figures

---

Revision: 1.0  
Applicable Regulation: Regulation 5(2)(q)  
PINS Reference Number: EN010012

---

September 2021

Planning Act 2008  
Infrastructure Planning (Applications: Prescribed  
Forms and Procedure) Regulations 2009



## **CONTENTS**

### **PART 1**

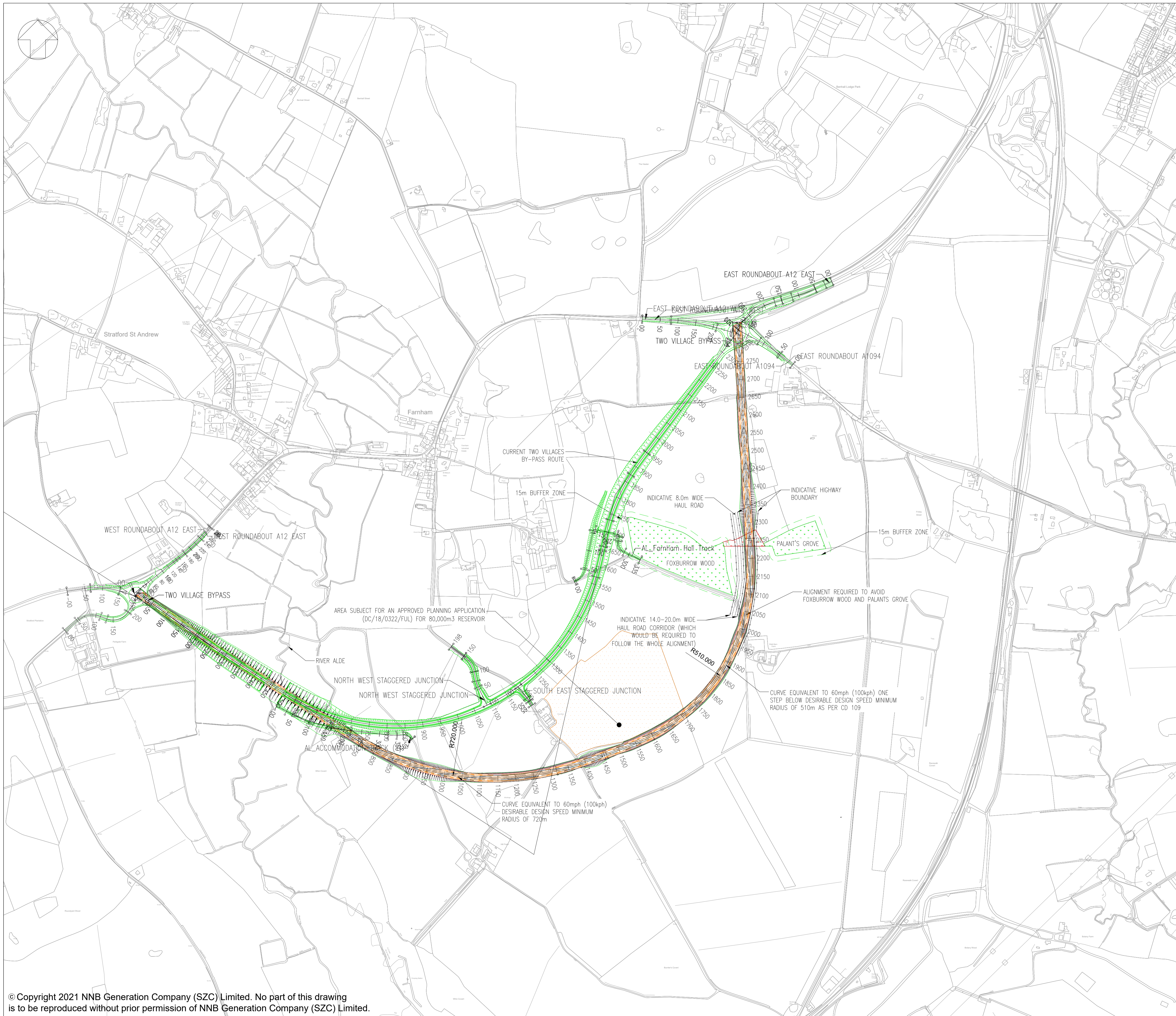
FIGURE 1.1                   ALTERNATIVE FOXBURROW WOOD / PALANTS GROVE  
ALIGNMENT

### **PART 4**

FIGURE 4.1                   ZOOM IN OF SSSI CROSSING ILLUSTRATIVE VIEW

FIGURE 4.2                   SSSI CROSSING ILLUSTRATIVE VIEW

FIGURE 4.3                   ILLUSTRATIVE VISUAL OF PROPOSED PRETTY ROAD  
OVERBRIDGE - VEHICULAR ACCESS



**KEY**

- CURRENT ANCIENT WOODLAND
- AREA THAT HAS BEEN REMOVED FROM ANCIENT WOODLAND INVENTORY AND IS NOW A COUNTY WILDLIFE SITE
- PROPOSED TWO VILLAGE BYPASS ROUTE
- PARISH COUNCIL ALTERNATIVE ALIGNMENT

REVISION	DATE	DRAWN/CHECKED	REASONS FOR REVISION / COMMENTS	APPROVED
03	SEP 2021	DHP / MPB	PROPOSED CHANGES TO THE DCO APPLICATION - SEP 2021	SZC CO
02	JUN 2021	DHP / MPB	PROPOSED CHANGES TO THE DCO APPLICATION - JUNE 2021	SZC CO
01	FEB 2020	DHP / MLH	DCO SUBMISSION	SZC CO

**NOT PROTECTIVELY MARKED**

**COPYRIGHT:**  
 Reproduced from Ordnance Survey map with the permission of Ordnance Survey on behalf of the controller of Her Majesty's Stationery Office © Crown copyright (2021). All Rights reserved. NNB GenCo Licence: 0100060408



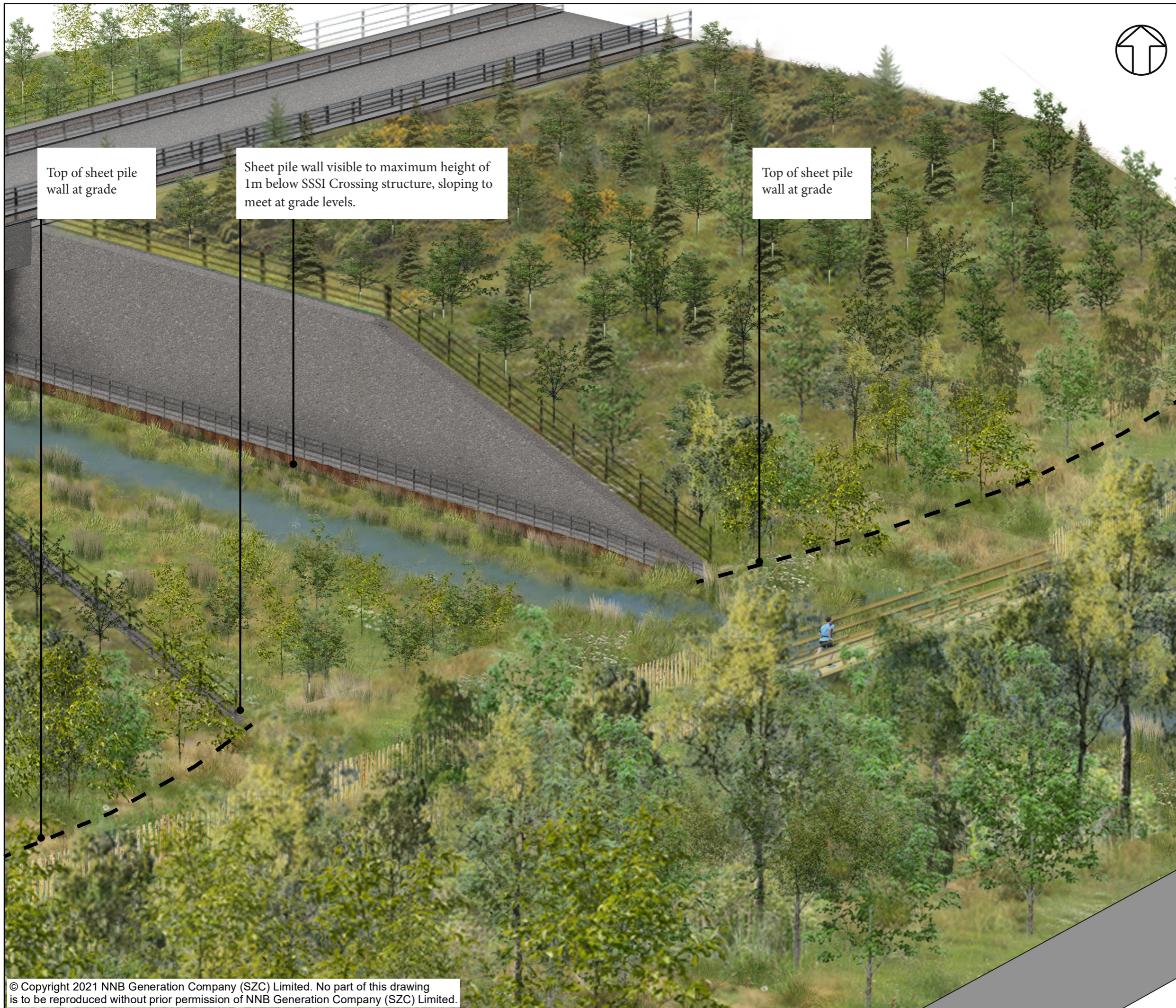
**PROJECT:**  
 SIZEWELL C

**DOCUMENT:**  
 RESPONSES TO EXAMINING AUTHORITY'S SECOND WRITTEN QUESTIONS ISSUED ON 3rd AUGUST 2021

**DRAWING TITLE:**  
 ALTERNATIVE FOXBURROW WOOD / PALANT'S GROVE ALIGNMENT ASSESSMENT

<b>DRAWING NO:</b> FIGURE 1.1	<b>REVISION:</b> 03
<b>DATE:</b> SEP 2021	<b>DRAWN:</b> DHP
<b>SCALE:</b> 1:5000 @ A1	

**SCALE BAR:** 0 1:10,000 500m



NOTES

KEY

Top of sheet pile wall at grade

Sheet pile wall visible to maximum height of 1m below SSSI Crossing structure, sloping to meet at grade levels.

Top of sheet pile wall at grade

NOT PROTECTIVELY MARKED

**COPYRIGHT**

Reproduced from Ordnance Survey map with the permission of Ordnance Survey on behalf of the controller of Her Majesty's Stationery Office © Crown Copyright (2021). All Rights reserved. NNB GenCo 0100060408.



**DOCUMENT:**

SIZEWELL C PROJECT  
 RESPONSES TO EXAMINING AUTHORITY'S  
 WRITTEN QUESTIONS ISSUED ON 3RD AUGUST  
 2021  
 LANDSCAPE IMPACT, VISUAL  
 EFFECTS AND DESIGN

**DRAWING TITLE:**

ZOOM IN OF SSSI CROSSING  
 ILLUSTRATIVE VIEW

DRAWING NO:  
 FIGURE 4.1

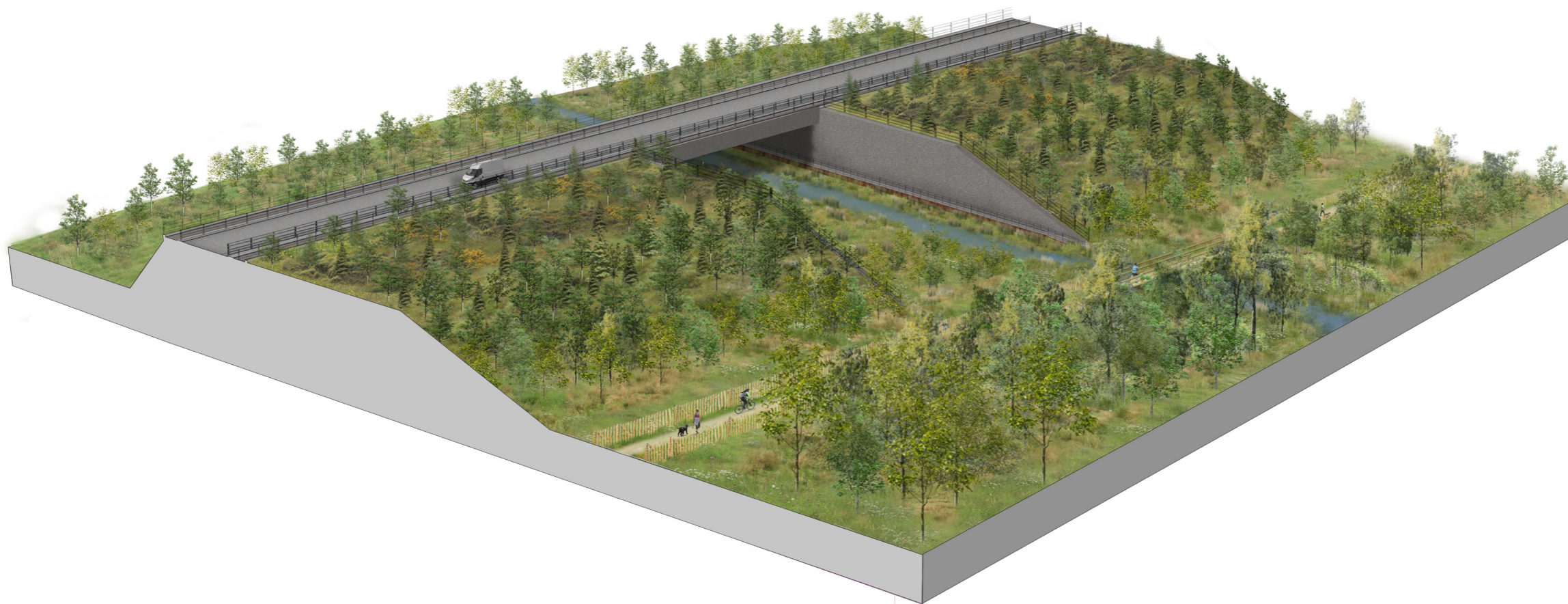
DATE:	DRAWN:	SCALE:	REVISION:
SEPT 2021	LDA	NTS	1.0

SCALE BAR  
 NTS



NOTES

KEY



NOT PROTECTIVELY MARKED

**COPYRIGHT**  
Reproduced from Ordnance Survey map with the permission of Ordnance Survey on behalf of the controller of Her Majesty's Stationery Office © Crown Copyright (2021). All Rights reserved. NNB GenCo 0100060408.



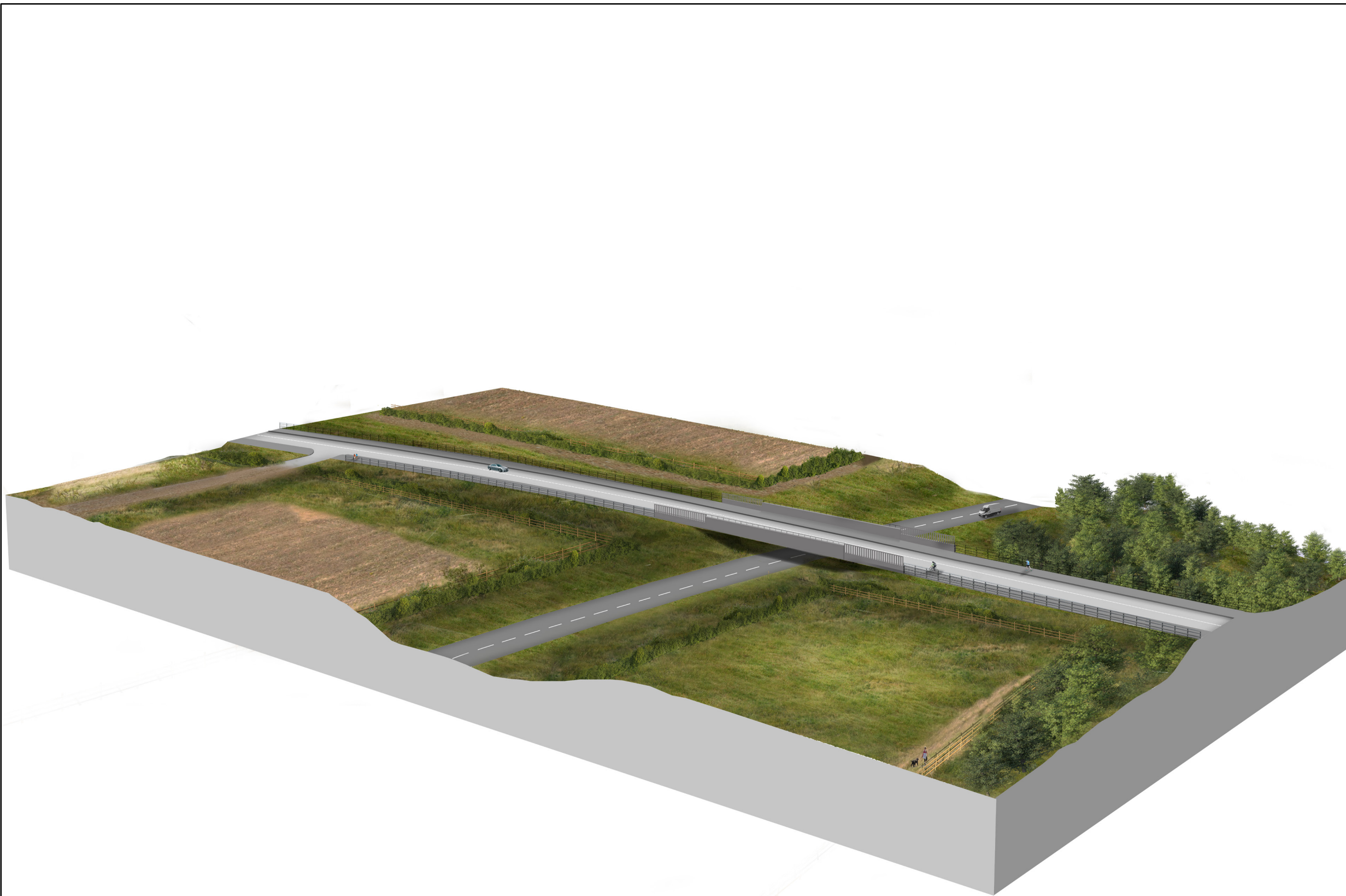
**DOCUMENT:**  
SIZEWELL C PROJECT  
RESPONSES TO EXAMINING AUTHORITY'S  
WRITTEN QUESTIONS ISSUED ON 3RD AUGUST  
2021  
LANDSCAPE IMPACT, VISUAL  
EFFECTS AND DESIGN

**DRAWING TITLE:**  
SSSI CROSSING ILLUSTRATIVE VIEW

**DRAWING NO.:**  
FIGURE 4.2

**DATE:** SEP 2021    **DRAWN:** LDA    **SCALE:** NTS    **REVISION:** 3.0

**SCALE BAR:**  
NTS



NOTES

KEY

NOT PROTECTIVELY MARKED

**COPYRIGHT**

Reproduced from Ordnance Survey map with the permission of Ordnance Survey on behalf of the controller of Her Majesty's Stationery Office © Crown Copyright (2021). All Rights reserved. NNB GenCo 0100060408.  
 Esri, DigitalGlobe, GeoEye, Earthstar Geographics, CNES/Airbus DS, USDA, USGS, AeroGRID, IGN, and the GIS User Community.  
 PROW data sourced from Suffolk CC on 27/02/2019 under OGL v3.0 are an interpretation of the Definitive Map and Statement, not the Definitive Map itself, and should not be relied on for determining the position or alignment of any public right of way. The data contains Ordnance Survey data © Crown copyright and database right 2019.



**DOCUMENT:**  
 SIZEWELL C PROJECT  
 RESPONSES TO EXAMINING AUTHORITY'S  
 WRITTEN QUESTIONS ISSUED 3rd AUGUST 2021  
 LANDSCAPE IMPACT, VISUAL EFFECTS  
 AND DESIGN

**DRAWING TITLE:**  
 ILLUSTRATIVE VISUAL OF PROPOSED PRETTY  
 ROAD OVERBRIDGE - VEHICULAR ACCESS

**DRAWING NO:**  
 FIGURE 4.3

<b>DATE:</b> SEP 2021	<b>DRAWN:</b> M.Mc.	<b>SCALE:</b> NTS
--------------------------	------------------------	----------------------

